








Key


-  District Boundary
-  10km Buffer of District Boundary

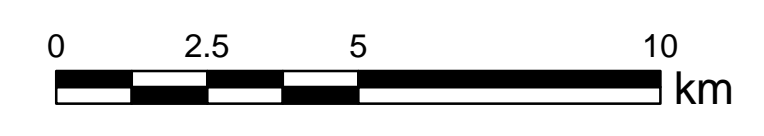
Neighbouring District Wind Turbines

-  Operational
-  Consented

HDC Wind Turbines

-  Operational
-  Consented
-  In Planning

 Landscape Character Areas



Project HDC Wind Turbine Study

Drawing Title Existing Wind Turbine Schemes Including Those 'In Planning'

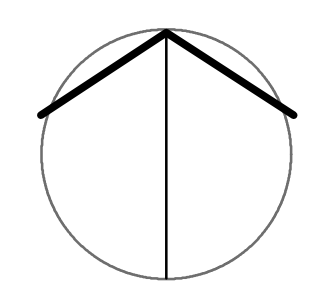
Drawing Number Figure 04

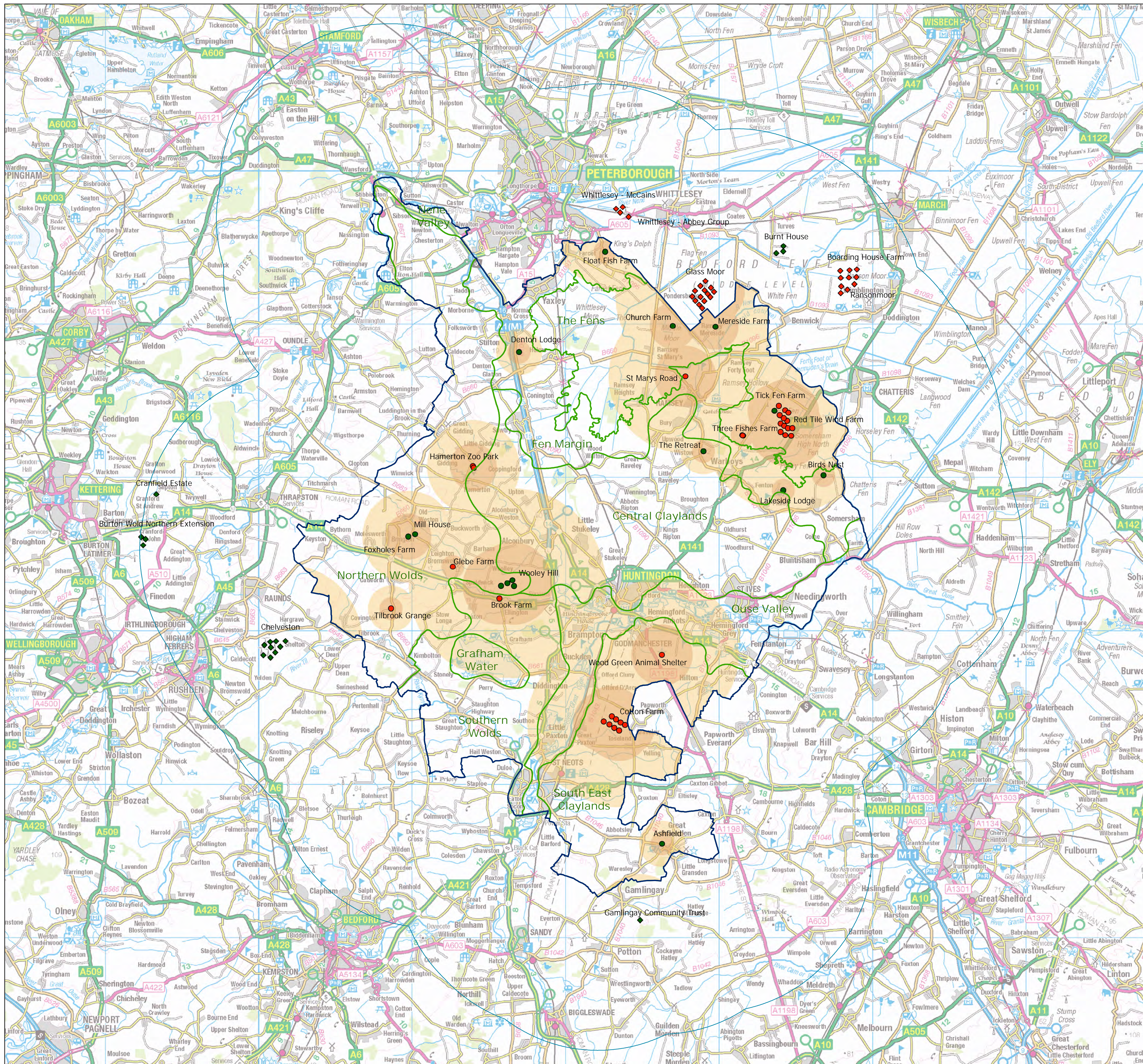
Scale 1:125,000 @ A1

Date May 2013

Drawn GF

Checked JB





Key

- District Boundary
- 10km Buffer of District Boundary

Neighbouring District Wind Turbines

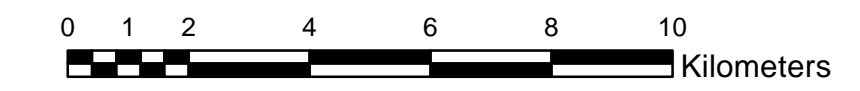
- ◆ Operational
- ◆ Consented

HDC Wind Turbines

- Operational
- Consented

Zones

- Prominent Zone
- Conspicuous Zone
- Landscape Character Areas



Project HDC Wind Turbine Study

Drawing Title Prominent and Conspicuous Zones (Current Schemes)

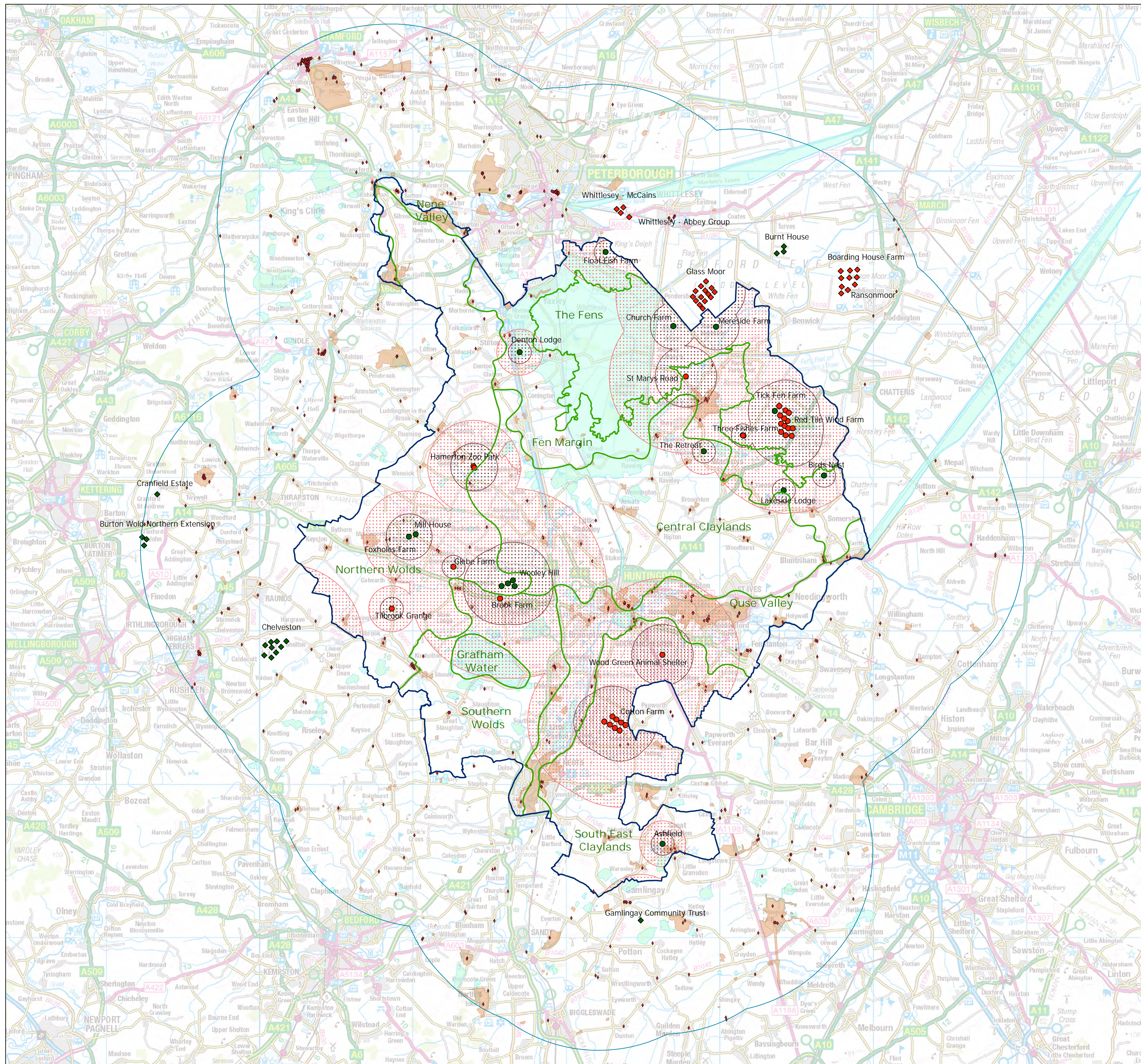
Drawing Number Figure 05

Scale 1:125,000 @ A1

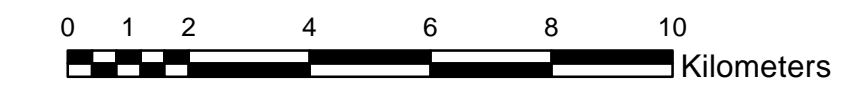
Date May 2013

Drawn GF

Checked JB



- Key**
- District Boundary
 - 10km Buffer of District Boundary
 - Neighbouring District Wind Turbines**
 - Operational
 - Consented
 - HDC Wind Turbines**
 - Operational
 - Consented
 - Prominent Zone
 - Conspicuous Zone
 - Landscape Character Areas
 - Wildlife Constraints
 - Heritage Constraints
 - Listed Buildings Grades I & II*



Project HDC Wind Turbine Study

Drawing Title Prominent & Conspicuous Zones and Combined Constraints (Current Schemes)

Drawing Number Figure 06

Scale 1:125,000 @ A1

Date May 2013

Drawn GF

Checked JB

